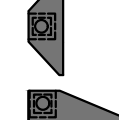





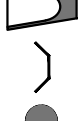





































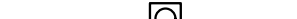






















































DESCRIPTION

PROPOSED

DESCRIPTION

EXISTING

	DOUBLE WING CATCH BASIN	
	SINGLE WING CATCH BASIN	
	HOODED CATCH BASIN	
	GRATE INLET / DROP INLET	
	FLARED END SECTION	
	HEADWALL	
	OUTLET CONTROL STRUCTURE	
	SANITARY SEWER MANHOLE	
	STORM SEWER MANHOLE	
	WEIR INLET	
	YARD INLET	
	DIRECTIONAL ARROWS (FOR INFORMATION ONLY TO INDICATE TRAFFIC FLOW)	
	DIRECTIONAL ARROWS ON PAVEMENT	
	CLEANOUT	
	ELECTRIC MANHOLE	
	ELECTRIC BOX	
	CABLE TV BOX	
	TELEPHONE MANHOLE	
	LIGHT POLE	
	POWER POLE	
	POWER POLE WITH LIGHT	
	POWER POLE WITH GUY WIRE	
	POWER LINE	
	TELEPHONE LINE	
	CABLE TELEVISION LINE	
	NATURAL GAS LINE	
	VALVE	
	WATER LINE (POTABLE)	
	WATER LINE (NON-POTABLE)	
	REUSE WATER LINE	
	METER	
	WATER PIPE REDUCER	
	FIRE HYDRANT	
	PLUGGED STUB	
	WELL	
	MONITORING WELL	
	AIR VENT	
	SANITARY SEWER PIPE	
	SANITARY SEWER FORCEMAIN	
	STORM DRAINAGE PIPE	
	PROPERTY LINE	
	PARCEL LINE	
	RIGHT OF WAY LINE	
	SETBACK LINE	
	CREEK	
	ACCESS EASEMENT	
	FENCE	
	CONTOUR LINE WITH ELEVATION	
	SPOT ELEVATION	

1. ALL CONSTRUCTION SHALL CONFORM TO BOTH PLANS AND SPECIFICATIONS FOR THIS PROJECT. ALL ITEMS NECESSARY FOR A COMPLETE AND WORKABLE JOB SHALL BE FURNISHED AND INSTALLED.
2. ALL DIMENSIONS ARE TO FACE OF CURB, FACE OF BUILDING, CENTER OF COLUMN, EDGE OF PAVEMENT, CENTERLINE OF PIPE, OR CENTER OF STRUCTURE UNLESS OTHERWISE NOTED.
3. EQUIPMENT AND MATERIALS SHALL BE STORED IN AREAS DESIGNATED BY THE OWNER. CONSTRUCTION AND STORAGE AREAS SHALL BE KEPT NEAT AND CLEAN. TREE SAVE AREAS SHALL NOT BE USED FOR STORAGE OR PARKING.
4. THE CONTRACTOR SHALL FIELD VERIFY THE ELEVATIONS OF ALL TIE-IN POINTS FOR THE INSTALLATION OF UTILITIES, CURB & GUTTER, AND PAVEMENT PRIOR TO CONSTRUCTION. NOTIFY ENGINEER IMMEDIATELY IF DIFFERENT THAN AS SHOWN ON PLANS.
5. THE CONTRACTOR SHALL NOTIFY THE ENGINEER OF ANY DISCREPANCIES BETWEEN THE PLANS AND FIELD CONDITIONS IMMEDIATELY UPON DISCOVERY.
6. ALL WORK WILL COMPLY WITH APPLICABLE STATE AND LOCAL CODES, SPECIFICATIONS AND REQUIREMENTS. ALL NECESSARY LICENSES AND PERMITS SHALL BE OBTAINED BY THE CONTRACTOR. AT HIS EXPENSE, CONTRACTOR SHALL VERIFY THAT ALL NECESSARY PERMITS AND APPROVALS ARE OBTAINED PRIOR TO CONSTRUCTION.
7. DEVIATIONS FROM THESE PLANS, NOTES AND SPECIFICATIONS WITHOUT PRIOR WRITTEN CONSENT OF THE OWNER, HIS REPRESENTATIVE OR THE ENGINEER MAY RESULT IN THE WORK BEING UNACCEPTABLE BY THE OWNER, AND REDONE TO MEET THE PLANS, NOTES AND SPECIFICATIONS.
8. THE CONTRACTOR IS RESPONSIBLE FOR ALL SITE SAFETY AS WELL AS THE WAYS, MEANS AND METHODS OF CONSTRUCTION.
9. CONTRACTOR SHALL COORDINATE CONSTRUCTION TRAFFIC AND GENERAL PUBLIC TRAFFIC ROUTING WITH OWNER AND APPROPRIATE REGULATING AGENCY PRIOR TO CONSTRUCTION.
10. CONTRACTOR SHALL NOT UNLAWFULLY PROCEED WITH CONSTRUCTION IN A PARTICULAR AREA WHEN IT IS OBVIOUS THAT UNKNOWN OBSTACLE AND/OR DIFFERENCES FROM EXISTING CONDITIONS THAT MAY NOT HAVE BEEN KNOWN DURING DESIGN. SUCH CONDITIONS SHALL BE IMMEDIATELY BROUGHT TO THE ATTENTION OF THE ENGINEER. THE CONTRACTOR SHALL ASSUME RESPONSIBILITY FOR ALL NECESSARY REVISIONS DUE TO FAILURE TO GIVE SUCH NOTIFICATION.
11. CITY/COUNTY/STATE INSPECTORS MAY REQUIRE CHANGES TO THE DRAWINGS AND/OR SPECIFICATIONS BASED ON THEIR INSPECTION. CONTRACTOR SHALL BRING ANY REQUIRED CHANGES TO THE ENGINEERS ATTENTION IMMEDIATELY.
12. THE CONTRACTOR SHALL FURNISH AND MAINTAIN ALL NECESSARY BARRICADES AROUND THE WORK AND SHALL PROVIDE PROTECTION AGAINST WATER DAMAGE AND SOIL EROSION.
13. ALL MATERIAL SHALL BE NEW- NO USED OR SALVAGED MATERIALS.
14. ALL BUFFERS AND TREE SAVE AREAS SHALL BE CLEARLY IDENTIFIED WITH FLAGGING AND/OR FENCING PRIOR TO COMMENCEMENT OF ANY LAND DISTURBANCE ACTIVITIES.
15. LANDSCAPING IS A HIGH PRIORITY. PROPER PROTECTION OF EXISTING LANDSCAPING, FENCES, PROPERTY CORNERS AND/OR D.O.T. CONCRETE RIGHT-OF-WAY MONUMENTS SHALL BE PROVIDED. WHERE DAMAGE OCCURS, REPLACEMENT TO EXISTING CONDITION IS REQUIRED. ALL LANDSCAPING REPLACEMENT IS SUBJECT TO APPROVAL FROM FORSYTH COUNTY AND THE ENGINEER.
16. CONTRACTOR SHALL IMMEDIATELY INFORM THE ENGINEER OF ANY DISCREPANCIES OR ERRORS HE DISCOVERS IN THE PLANS.
17. CONTRACTOR SHALL PROVIDE RECORD DRAWINGS AS REQUIRED IN THE GENERAL CONDITIONS.
18. THIS PLAT IS NOT FOR RECORDING.
19. UTILITY LOCATIONS ARE SHOWN TO THE BEST KNOWLEDGE OF THE ENGINEER. CONTRACTOR IS SOLELY RESPONSIBLE FOR FIELD VERIFICATION OF ALL UTILITIES AND WILL BE ENTITLED TO ANY EXTRA COMPENSATION ON ACCOUNT OF INACCURACY OR INCOMPLETENESS OF SUCH INFORMATION.
20. MAXIMUM CUT OF FILL SLOPES ARE 2 HORIZONTAL TO 1 VERTICAL.
21. UTILITY COORDINATION SHALL BE INCLUDED IN THE PROJECT SCHEDULE AND IS THE EXPLICIT RESPONSIBILITY OF THE CONTRACTOR TO ASSURE THAT THE PROJECT SCHEDULE INCLUDES THE NECESSARY RELOCATIONS. THE CONTRACTOR WILL NOT BE PAID ADDITIONALLY FOR THIS COORDINATION. THE CONTRACTOR SHOULD SEEK ASSISTANCE FROM ALL UTILITY COMPANIES TO LOCATE AND PROTECT THEIR FACILITIES.
22. CONTRACTOR SHALL TAKE ALL NECESSARY MEASURES AND PRECAUTIONS TO ASSURE THAT EXISTING SEWER LINES, FORCE MAIN LINES, AND WATER LINES REMAIN FUNCTIONAL AND UNDISTURBED.
23. ALL WORK SHALL BE PERFORMED AND FINISHED IN A WORKMANLIKE MANNER TO THE ENTIRE SATISFACTION OF THE OWNER AND IN ACCORDANCE WITH THE BEST RECOGNIZED TRADE PRACTICES.
24. CONTRACTOR IS RESPONSIBLE FOR ADDITIONAL STAGING AND/OR STORAGE REQUIRED OUTSIDE OF THE WORKZONES PROVED BY OWNER. CONTRACTOR TO ALSO LOCATE STAGING AREAS AND EQUIPMENT MAINTENANCE AREAS (PARTICULARLY FOR OIL CHANGES) AT LEAST 200 FEET FROM STREAM BANKS TO MINIMIZE THE POTENTIAL FOR WASH WATER, PETROLEUM PRODUCTS, OR OTHER CONTAMINANTS FROM CONSTRUCTION EQUIPMENT ENTERING THE STREAMS.
25. A GEOTECHNICAL REPORT ENTITLED "REPORT OF GEOTECHNICAL EXPLORATION," BY CONTOUR ENGINEERING, DATED 4-13-2021 WAS PREPARED. THE CONTRACTOR MUST FAMILIARIZE HIMSELF WITH THE REPORT AND FOLLOW ALL RECOMMENDATIONS MADE IN SAID REPORT.

1. CONTRACTOR SHALL CLEARLY MARK AND MAINTAIN PROPERTY CORNER MONUMENTS AND BENCHMARKS AND WILL BE RESPONSIBLE FOR THE COST OF REPLACING THEM IF DISTURBED OR DESTROYED.
2. THE CONTRACTOR SHALL HAVE THE LIMITS OF CLEARING AND DEMOLITION AND ALL BUFFERS STAKED WITH FLAGGING STRUNG BETWEEN ANGLE POINTS TO ENSURE THE PROPER LOCATION OF THE CLEARING, SAVE FENCE AND PROPOSED IMPROVEMENTS PRIOR TO CLEARING AND DEMOLITION.
3. CONTRACTOR SHALL PROTECT ALL ADJACENT LANDS FROM DAMAGE DURING CLEARING & DEMOLITION WORK. ANY OFF-SITE AREAS DISTURBED SHALL BE RETURNED TO A CONDITION EQUAL TO OR BETTER THAN THE EXISTING CONDITION AT NO ADDITIONAL COST TO THE OWNER.
4. NO CLEARING OR DEMOLITION MATERIALS SHALL BE DISPOSED OF ON-SITE. ALL DEBRIS SHALL BE HAULED OFF-SITE TO DISPOSAL AREAS APPROVED BY THE STATE OF GEORGIA FOR THE HANDLING OF CLEARING & DEMOLITION MATERIALS.
5. ALL VEGETATION (UNLESS OTHERWISE NOTED), ROOT SYSTEMS, TOPSOIL, REFUSE, OTHER DELETERIOUS MATERIAL, EXISTING PAVEMENTS, CURBS, ORGANICS AND UNSUITABLE BEARING SOIL SHALL BE STRIPPED FROM THE SURFACE WITHIN THE CONSTRUCTION LIMITS AND DISPOSED OF OFF-SITE TO A DISPOSAL AREA APPROVED BY THE STATE OF GEORGIA FOR THE HANDLING OF CLEARING & DEMOLITION MATERIALS.
6. CLEAN TOP SOIL MAY BE STOCKPILED IN AN AREA APPROVED BY THE ENGINEER AND REUSED LATER IN THE TOP 4" OF LANDSCAPED AREAS ONLY. EXCESS TOPSOIL SHALL BE DISPOSED OF OFF-SITE.
7. ALL STRUCTURES NOT IDENTIFIED FOR DEMOLITION SHALL BE PROTECTED FROM DAMAGE DURING ALL PHASES OF CONSTRUCTION. ANY STRUCTURES THAT ARE TO REMAIN THAT ARE NOT TO BE REPAIRED BY THE CONTRACTOR TO A CONDITION EQUAL TO OR BETTER THAN THE EXISTING CONDITION AT NO ADDITIONAL COST TO THE OWNER.
8. CONSTRUCTION ENTRANCE, SILT FENCE AND ANY OTHER REQUIRED EROSION CONTROL DEVICE SHALL BE IN PLACE PRIOR TO CLEARING & DEMOLITION OPERATIONS.
9. DISCONNECT AND SEAL OFF ABANDONED UTILITIES AND UTILITIES TO BE REMOVED PRIOR TO START OF DEMOLITION. UTILITIES SHALL BE DISCONNECTED BELOW EXISTING GRADE OR OUTSIDE OF CONTRACT LIMITS BY THE APPLICABLE UTILITY OWNER. ALL COSTS FOR THIS WORK SHALL BE BORNE BY THE CONTRACTOR.
10. ALL STRUCTURES TO BE DEMOLISHED SHALL BE COMPLETELY REMOVED ABOVE AND BELOW GRADE. ABANDONED SERVICE LINES TO THE STRUCTURES SHALL ALSO BE REMOVED.
11. CONTRACTOR TO PROVIDE ALL NECESSARY BARRICADES, SUFFICIENT LIGHTS, SIGNS AND OTHER TRAFFIC CONTROL MEASURES AS MAY BE NECESSARY FOR THE PROTECTION AND SAFETY OF THE PUBLIC THROUGHOUT CLEARING, DEMOLITION AND CONSTRUCTION IN CONFORMANCE WITH THE GEORGIA DEPARTMENT OF TRANSPORTATION'S CURRENT EDITION, THE GEORGIA D.O.T. SPECIFICATIONS SECTION 150 AND ANY RULES AND REGULATIONS OF THE LOCAL AUTHORITY HAVING JURISDICTION OVER THIS PROJECT.
12. THE EXISTING TREES SHOWN ON THESE PLANS MAY ONLY BE THE MINIMAL AMOUNT SURVEYED AS REQUIRED FOR PERMITTING. THE SITE MAY HAVE ADDITIONAL TREES BEYOND THAT WHICH IS SHOWN. THE CONTRACTOR SHALL VISIT THE SITE BEFORE MAKING HIS BID TO INVENTORY THE AMOUNT OF EXISTING TREES THAT WILL NEED TO BE REMOVED WITHIN THE LIMITS OF CLEARING.

1. TOPOGRAPHIC INFORMATION BASED ON A TOPOGRAPHIC SURVEY FOR CANTON (HOLLY SPRINGS) SR COP, LLC, MI BANK FIDELITY NATIONAL TITLE INSURANCE COMPANY, DATED 03-13-2021 AND PREPARED BY GEOSURVEY, 1660 BARNES MILL ROAD, MARIETTA, GA 30062, (770) 795-9900.
2. BOUNDARY INFORMATION BASED ON A ALTA/ACSM SURVEY FOR CANTON (HOLLY SPRINGS) SR COP, LLC, MI BANK FIDELITY NATIONAL TITLE INSURANCE COMPANY, DATED 03-13-2021 AND PREPARED BY GEOSURVEY, 1660 BARNES MILL ROAD, MARIETTA, GA 30062, (770) 795-9900.
3. THE SURVEY INDICATES THAT THIS PROPERTY DOES NOT LIE WITHIN A FLOODED HAZARD ZONE X AS IDENTIFIED ON A F.I.R.M. COMMUNITY PANEL NO. 13057C0234E DATED 06-07-2019 AS PUBLISHED BY THE FEDERAL EMERGENCY MANAGEMENT AGENCY – FEDERAL HAZARD INSURANCE ADMINISTRATION.
4. THIS SITE DOES NOT CONTAIN WETLANDS.
5. LAKE DOES NOT EXIST WITHIN 500' OF THE SITE.
6. BOUNDARY INFORMATION BASED ON CHEROKEE COUNTY TAX RECORDS.

## ABBREVIATIONS

AE - ACCESS EASEMENT	GI - GAS INLET	P.O.C. - POINT OF COMMENCEMENT
AKA - ALSO KNOWN AS	GM - GAS METER	PROP - PROPOSED
APX - APPROXIMATE	GD - GEORGIA MILITARY DISTRICT	PT - POINT OF TANGENCY
ARV - AIR RELEASE VALVE	G.P.S. - GLOBAL POSITIONING SYSTEM	PMT - PAVEMENT
AS - ASBESTOS AND DISTANCE	GA - GATE VALVE	PVC - POLYVINYL CHLORIDE PIPE
CB - BACK OF CURB	HC - HANDICAP	R - RADIUS
CC - CONCOURSE COATED CMP	H.D. - HIGH DENSITY POLYETHYLENE	RCF - REINFORCED CONCRETE PIPE
BLD - BUILDING	HCL - HYDRAULIC GRADE LINE	R.D.P. - RESIDENTIAL DRAINAGE PLAN REQUIRED
BLDG - BUILDING LINE	H.L.P. - HYDRAULIC LOCATION LINE	REV - REVISION OR REVISION
BR - BRIDGE	PLAN REQUIRED	RW - RELIEF WATER
CB - CATCH BASIN	HP - HIGH POINT	R/W - RIGHT OF WAY
CG - CURB GUTTER	HD - HEADWALL	SEC - SANITARY SEWER
C - CENTERLINE	HI - INSIDE DIAMETER	SES - SANITARY SEWER EASEMENT
CM - CONCRETE MONUMENT FOUND	HO - HOIST	SS - STORM SEWER
CM - CORRUGATED METAL PIPE	HO - HOIST	STA - STATION NUMBER
CMS - CONCRETE MONUMENT SET	IR - IRON PIN SET	SW - SIDEWALK
CL - CLEANOUT	IRK - IRON KICK	SWCB - SINGLE WINGED CATCH BASIN
CONC - CONCRETE	J - JUNCTION BOX	TC - TOP OF CURB ELEVATION
CO - CONC	JO - JOINT	T.B.P. - TRUE POINT OF BEGINNING
DE - DRAINAGE EASEMENT	LF - LIFT	T.B.P. - TRUE POINT OF BEGINNING
DE - DECK	LF - LIFT	TRF - TREE PROTECTION FENCING
DIA - DIAMETER	LL - LAND LOT LINE	UP - TOP OF BENCH MARK
DI - DRAIN PIPE	LL - LIMITS OF DISTURBANCE	VCP - VTRIFIED CLAY PIPE
DS - DOWN SLOPE	LL - LIGHT POLE	W - WEIR INLET
SWCB - DOUBLE WING CATCH BASIN	MAX - MAXIMUM	W - WATER METER
ELEV - ELEVATION	EX - EXISTING GRADE	W - WATER VALVE
EXP - EXISTING PAVEMENT	M - MINIMUM	YI - YIELD INLET
ESMT - EASEMENT	M - MISCELLANEOUS	
ES - ELEVATION	MO - MONUMENT	
ET - ELECTRIC TRANSFORMER BOX	M - MEAN SEA LEVEL	
EX - EXISTING	MT - MARKED TREE	
EP - ELECTRICAL PART CONNECTION	N - NEW OR FORMERLY	
FF - FINISHED FLOOR	N/S - NOT TO SCALE	
FF - FINISH GRADE	N - NUMBER	
PH - FIRE HYDRANT	N/P - NON-POTABLE WATER	
F.I.R.M. - FEDERAL INSURANCE RATE	OCS - OUTLET CONTROL STRUCTURE	
	MO - MONUMENT	
FM - FEMER FORCE MAIN	P - PLAT BOOK	
FR - FRONT OF CURB	PD - PLAT DISTANCE	
FF - FLOOD PLAIN	W - PROPERTY LINE	
FF - FLOOD PLAIN	PG - PAGE	
FF - FOOT/FEET	PG - PROPERTY LINE	
G - GAGE	P.O.B. - POINT OF BEGINNING	

1. ALL IMPROVEMENTS TO CONFORM WITH CHEROKEE COUNTY CONSTRUCTION STANDARDS AND SPECIFICATIONS (LATEST EDITION). THE CONTRACTOR IS RESPONSIBLE FOR CONTACTING THE APPLICABLE UTILITY AND OBTAINING THE APPLICABLE SPECIFICATIONS.
2. CONTRACTOR TO NOTIFY CHEROKEE COUNTY INSPECTOR DEPARTMENT 24 HOURS PRIOR TO BEGINNING EVERY PHASE OF CONSTRUCTION.
3. ALL WORK SHALL COMPLY WITH APPLICABLE STATE, FEDERAL, AND LOCAL CODES AND ALL NECESSARY LICENSES AND PERMITS SHALL BE OBTAINED BY THE CONTRACTOR AT HIS EXPENSE UNLESS PREVIOUSLY OBTAINED BY THE OWNER.
4. ALL WORK PERFORMED ON COUNTY RIGHT-OF-WAYS SHALL BE IN STRICT CONFORMANCE WITH APPLICABLE CHEROKEE COUNTY STANDARDS & SPECIFICATIONS.
5. ANY WORK IMPACTING TRAFFIC FLOW OR SAFETY SHALL BE DONE IN ACCORDANCE WITH AND APPROVED BY CHEROKEE COUNTY ENGINEERING DEPARTMENT AND GEORGIA D.O.T.
6. ALL MATERIAL SHALL BE NEW UNLESS USED OR SALVAGED MATERIALS ARE APPROVED BY THE OWNER IN WRITING.
7. RIP-RAP SHALL BE PLACED AT ALL STORM DRAIN HEADWALLS AND CONSIST OF 50 POUND STONES.
8. ALL DISTURBED AREAS TO BE RETURNED TO EXISTING GRADE AS SOON AS CONSTRUCTION PHASES PERMIT.
9. THERE WILL BE NO DISPOSAL OF DEBRIS ONSITE, ALL CONSTRUCTION DEBRIS SHALL BE REMOVED AND DISPOSED OF PROPERLY BY THE CONTRACTOR.
10. CONTRACTOR IS RESPONSIBLE FOR MAINTENANCE OF ALL INFRASTRUCTURE FOR A ONE-YEAR PERIOD FOLLOWING FINAL ACCEPTANCE OF THE PROJECT BY CHEROKEE COUNTY.
11. CONTRACTOR TO NOTIFY UTILITY PROTECTION AGENCY 72 HOURS PRIOR TO START OF WORK. PHONE: 811
12. ALL PERMANENT SANITARY SEWER EASEMENTS SHOULD BE DRIVABLE WITH NO CROSS SLOPES OVER 14%.
13. CONSTRUCTION DEBRIS, LIQUID CONCRETE, OLD RIP-RAP, OLD SUPPORT MATERIALS, AND OTHER LITTER IN STREAMS OR IN AREAS OF POTENTIAL MIGRATION INTO THE STREAM IS PROHIBITED.
14. NO BURY PITS ALLOWED WITHIN SANITARY SEWER EASEMENTS.
15. NO FENCES, STRUCTURES, OR OTHER OBSTRUCTIONS ALLOWED WITHIN SANITARY SEWER EASEMENTS UNLESS OTHERWISE SHOWN IN DRAWINGS
16. LIMITS OF CLEARING SHALL BE WITHIN THE TEMPORARY CONSTRUCTION EASEMENTS DELINEATED ON THESE PLANS.
17. ALL MANHOLES SHALL USE CAST IN BOLT DOWN RING, COVER AND GASKET.
18. THE ONLY MATERIAL TO BE BURIED ON-SITE IS VEGETATIVE MATERIAL, PROVIDED IT IS NOT BURIED WITHIN 100' OF ANY PROPERTY OR ENCLOSED STRUCTURE. CONSTRUCTION WASTE MAY NEITHER BE BURNED NOR BURIED AND MUST BE TAKEN TO STATE APPROVED LANDFILL.
19. ALL PIPE BEDDING SHALL BE TYPE III UNLESS OTHERWISE NOTED IN THE DRAWING.
20. CHEROKEE COUNTY MAY HAVE AN APPROVED CONTRACTOR LIST FOR INSTALLATION AND/OR MANUFACTURER OF UTILITIES. THE CONTRACTOR IS RESPONSIBLE FOR CONTACTING THE COUNTY TO OBTAIN THE APPLICABLE LIST.

4145 SHACKLEFORD ROAD  
SUITE 300  
NORCROSS, GEORGIA 30093  
TEL: (770) 923-1600  
FAX: (770) 923-4202

**Contact: KIRK FARRELLY**  
**(205) 263-4589**

This document is prepared for the exclusive use of **CAPITAL GROWTH BUCHALTER** and shall not be relied on by any other person or entity.

[illegible]

© Copyright 2021 HAYES, JAMES & ASSOCIATES, INC.

This drawing and their reproductions are the property of the engineer and may not be reproduced, published, or used in whole or in part without the written permission of the engineer.

**Project Title**

## CANTON STARBUCKS AND URGENT CARE

### Project Location

Address 4125 MARIETTA HIGHWAY  
City, State Zip CANTON, GA 30114  
Land Lot 160  
District-Section 15  
County CHEROKEE

Project No.	20-011-c
Drawn By:	RAR
Checked By:	SMB
Initial Issue Date:	06-03-2021

## Sheet Title

## GENERAL NOTES AND LEGEND

Sheet Number

**C-01**



Know what's **below**.  
**Call** before you dig.

NOTE:  
1. NOTIFY XXXXXX COUNTY INSPECTOR 24 HOURS BEFORE THE  
BEGINNING PHASE OF CONSTRUCTION. (XXX) XXX-XXXX