


CORNER RECORD

BK 77 PG 2Document Number CR 8012City of CASTRO VALLEY AREACounty of ALAMEDA, CaliforniaBrief Legal Description ALAMEDA COUNTY MONUMENT NO. BR81K1. FOUND MONUMENT
IN D STREET AT INTERSECTION OF STRATTON COURT.

CORNER TYPE

COORDINATES(Optional)



Government Corner	<input type="checkbox"/>	Control	<input type="checkbox"/>
Meander	<input type="checkbox"/>	Property	<input type="checkbox"/>
Rancho	<input type="checkbox"/>	Other	<input type="checkbox"/>

N. _____
E. _____
Zone _____ NAD27 ☐ NAD83 ☐
NAD83 Epoch ALAMEDA
Elev. _____
Vert. Datum: NGVD29 ☐ NADV88 ☐
Meas. Units: Metric ☐ Imperial ☒

Date of Survey DECEMBER 11, 2015.Corner - Left as found ☒ Found and tagged ☐ Established ☐ Reestablished ☐ Rebuilt ☐

Identification and type of corner found: Evidence used to identify or procedure used to establish or reestablish the corner:

FOUND MONUMENT NO. BR81K1. ESTABLISHED PRE-CONSTRUCTION SURVEY
MONUMENT TIES AS SHOWN ON SHEET 2 OF 2.

A description of the physical condition of the monument as found and as set or reset:

I SET FOUR SCRIBED "X's" IN TOP OF CURBS FOR REFERENCE POINTS AS
SHOWN ON SHEET 2 OF 2.

SURVEYOR'S STATEMENT

This Corner Record was prepared by me or under my direction in conformance with
the Land Surveyor's Act on DECEMBER 13, 2015.Signed James N. Landrum

P.L.S. or R.C.E. No.:

LS 5837


COUNTY SURVEYOR'S STATEMENT

This Corner Record was received 19 JANUARY, 2016 and examined
and filed 16 FEBRUARY, 2016.Signed Michael Rubner

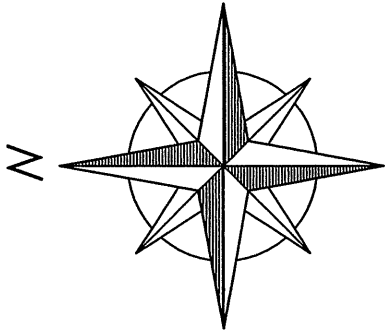
P.L.S. or R.C.E. No.:

6843Title COUNTY SURVEYOR

County Surveyor's Comment _____

SPEC 2279R23432

POINT "BR81K1"



STRATTON
COURT

D STREET

BR81K1

LEGEND

FOUND FINISH NAIL IN MONWELL.
NAIL SET IN CONCRETE 6" DOWN
AND FLUSH WITH CONCRETE.

SET SCRIBED "X" IN TOP OF CURB
UNLESS OTHERWISE NOTED.

BR81K1 ALAMEDA COUNTY MONUMENT
NUMBER.

NOT TO SCALE