


CORNER RECORD

Agency Index BK 105 PG 45
Document Number CR10950

City of OAKLAND County of ALAMEDA, California
Brief Legal Description LOT 2867 - (18 m 68)

CORNER TYPE

COORDINATES (Optional)



Government Corner ☐ Control ☐
Meander ☐ Property ☒
Rancho ☐ Other ☐

N. _____ E. _____

Elevation _____

Units Metric ☐ U.S. Survey Foot ☐

Horizontal Datum _____

Zone _____ Epoch Date _____

Vertical Datum _____

Date of Survey 10-25-17

☐ Complies with Public Resources Code §§8801-8819

☐ Complies with Public Resources Code §§8890-8902

PLS Act Ref.:	<input checked="" type="checkbox"/> 8765(d)	<input checked="" type="checkbox"/> 8771	<input type="checkbox"/> 8773	<input type="checkbox"/> Other:
Corner/ Monument:	<input checked="" type="checkbox"/> Left as found	<input checked="" type="checkbox"/> Established	<input type="checkbox"/> Rebuilt	<input type="checkbox"/> Pre-Construction
	<input type="checkbox"/> Found and tagged	<input type="checkbox"/> Reestablished	<input type="checkbox"/> Referenced	<input type="checkbox"/> Post-Construction

Narrative of corner identified and monument as found, set, reset, replaced, or removed:


☒ See sheet #2 for description(s):

SURVEYOR'S STATEMENT

This Corner Record was prepared by me or under my direction in conformance with

the Professional Land Surveyors' Act on 10-27-17

Signed [Signature] P.L.S. or R.C.E. No. 7136



COUNTY SURVEYOR'S STATEMENT

This Corner Record was received 10-27-2017

and examined and filed 28 FEBRUARY 2018

Signed [Signature] P.L.S. or R.C.E. No. 6843

Title COUNTY SURVEYOR

County Surveyor's Comment




CR 10950

CORNER RECORD

LOT 2867 - "THORNDALE" - (18 M 68)

SURVEY DATE: OCTOBER 25, 2017

DONALD VEGVARY
LAND SURVEYOR
3527 MT. DIABLO BLVD., #368
LAFAYETTE, CA 94549
(925) 947-1051



SCALE: 1"=30'

