

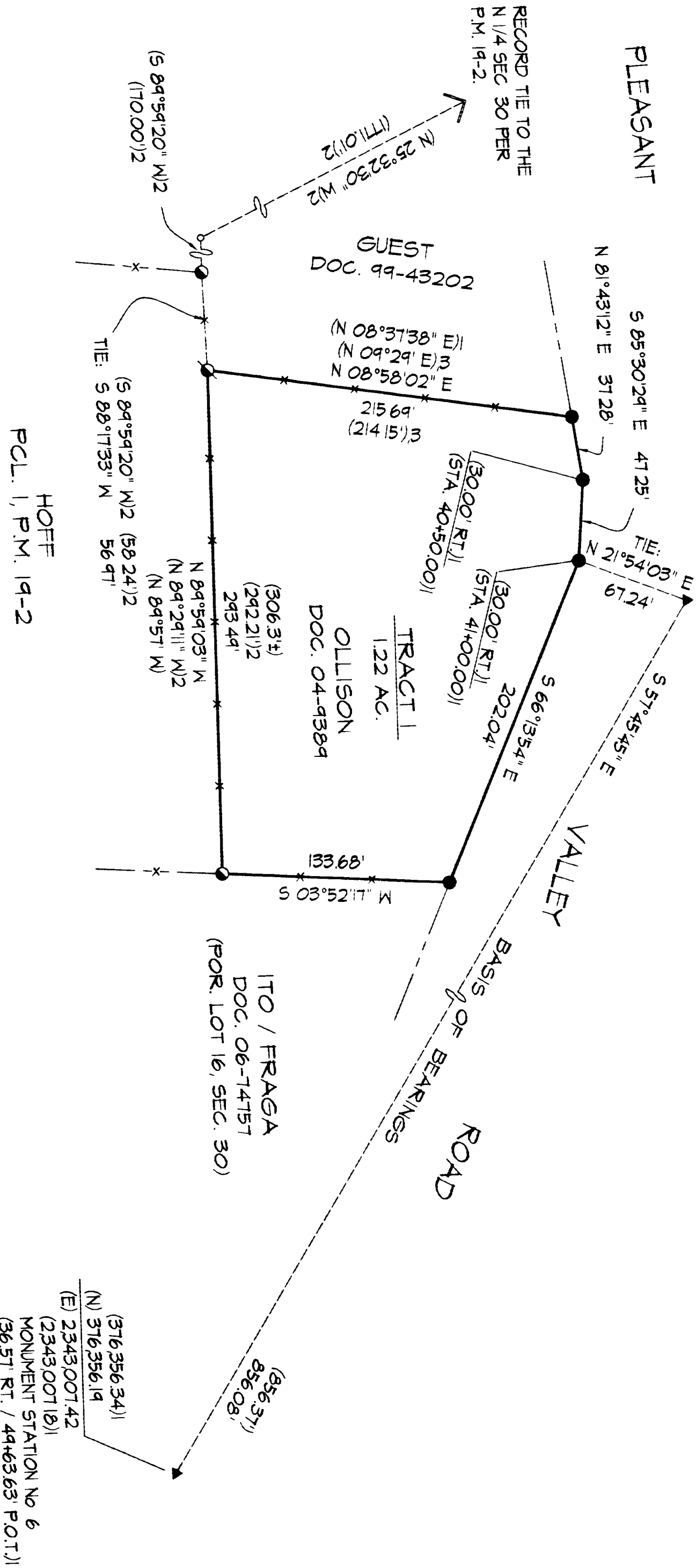
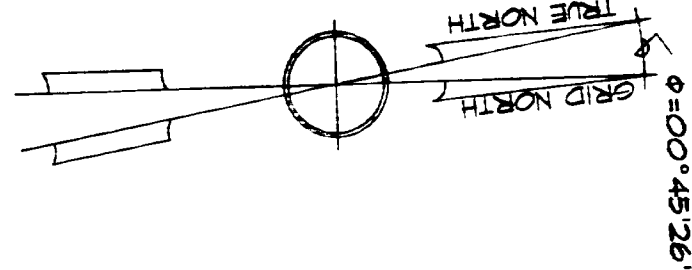
h6-03

LEGEND

- FND 3/4" C.I.P. STAMPED R.C.E. 22180-1971.
- FND 3/4" I.P. NO LEGIBLE MARKING ACCEPTED AS "IRON PIPE" CITED IN DEED AND ON P.M. 19-2.
- ▲ FND 3/4" C.I.P. DOT CONTROL MONUMENT
- FND 3/4" C.I.P. STAMPED LS 5526-2006
- COMPUTATION POINT, NOTHING FOUND OR SET.
- x — EXISTING FENCE.

BASIS OF BEARINGS

THE MERIDIAN OF THIS SURVEY IS IDENTICAL TO THAT OF "PLEASANT VALLEY ROAD No. 71, PROJECT 55-28" AND IS STATE OF CALIFORNIA COORDINATE SYSTEM ZONE 11 GRID BEARINGS ROTATE BEARINGS 00°45'26" LEFT TO OBTAIN TRUE NORTH. ALL DISTANCES ARE GROUND DISTANCES. TO OBTAIN GRID DISTANCES MULTIPLY GROUND DISTANCES BY 0.99985.



NOTE(S):

- (1) THE PURPOSE OF THIS SURVEY IS TO DELINEATE THE DESCRIPTION SET FORTH IN DOC. 04-4384 AND THE MONUMENTATION THEREOF PURSUANT TO SECTION 8762(b)(5) OF THE PROFESSIONAL LAND SURVEYORS' ACT.

REFERENCES


- (1) DOC. 04-4384
- (1) PLEASANT VALLEY ROAD No. 71, PROJECT 55-28, "MONUMENT MAP" (SHEET 4 OF 5), AND "RIGHT OF WAY RECORD MAP" (SHEET 3 OF 5)
- (2) P.M. 19-2
- (3) DOC. 99-43202
- (1818-144) O.R.

RECORD OF SURVEY
A PORTION OF THE N 1/2 OF THE NE 1/4 OF
SECTION 30, T. 10 N., R. 11 E., M.D.M.
COUNTY OF EL DORADO ~ STATE OF CALIFORNIA
OCTOBER, 2007
SCALE: 1" = 60'
DAVID F. WADDELL - LAND SURVEYOR, INC. ○
PLACERVILLE, CALIFORNIA

SURVEYOR'S STATEMENT

THIS MAP CORRECTLY REPRESENTS A SURVEY MADE BY ME OR UNDER MY DIRECTION IN CONFORMANCE WITH THE REQUIREMENTS OF THE PROFESSIONAL LAND SURVEYORS' ACT AT THE REQUEST OF EL DOS SANTOS OLLISON IN AUGUST, 2006.

DAVID F. WADDELL LS 5526
LICENSE EXPIRATION DATE 9-30-08




COUNTY SURVEYOR'S STATEMENT

THIS MAP HAS BEEN EXAMINED IN ACCORDANCE WITH SECTION 8766 OF THE PROFESSIONAL LAND SURVEYORS' ACT
THIS 17th DAY OF December, 2007.

DAVID S. RUSSELL

DANIEL S. RUSSELL LS 5017 LICENSE EXPIRES 12-31-07
COUNTY SURVEYOR
COUNTY OF EL DORADO, CALIFORNIA



BY: RICHARD L. BRINER LS 5084 LICENSE EXPIRES 06-30-04.
DEPUTY SURVEYOR
COUNTY OF EL DORADO, CALIFORNIA

COUNTY RECORDER'S STATEMENT

FILED THIS 14 DAY OF December, 2007, AT 9:23:42
IN BOOK 30 OF RECORD OF SURVEYS AT PAGE 94, AT THE REQUEST
OF EL DOS SANTOS OLLISON
DOCUMENT NO. 2007 - 76721

William E. Schultz
COUNTY RECORDER, CLERK
COUNTY OF EL DORADO, CALIFORNIA

BY: David Koda
DEPUTY

30-94

(06-76)

EXISTING ASSESSORS PARCEL NO. 091-010-73

30-94 A1 S